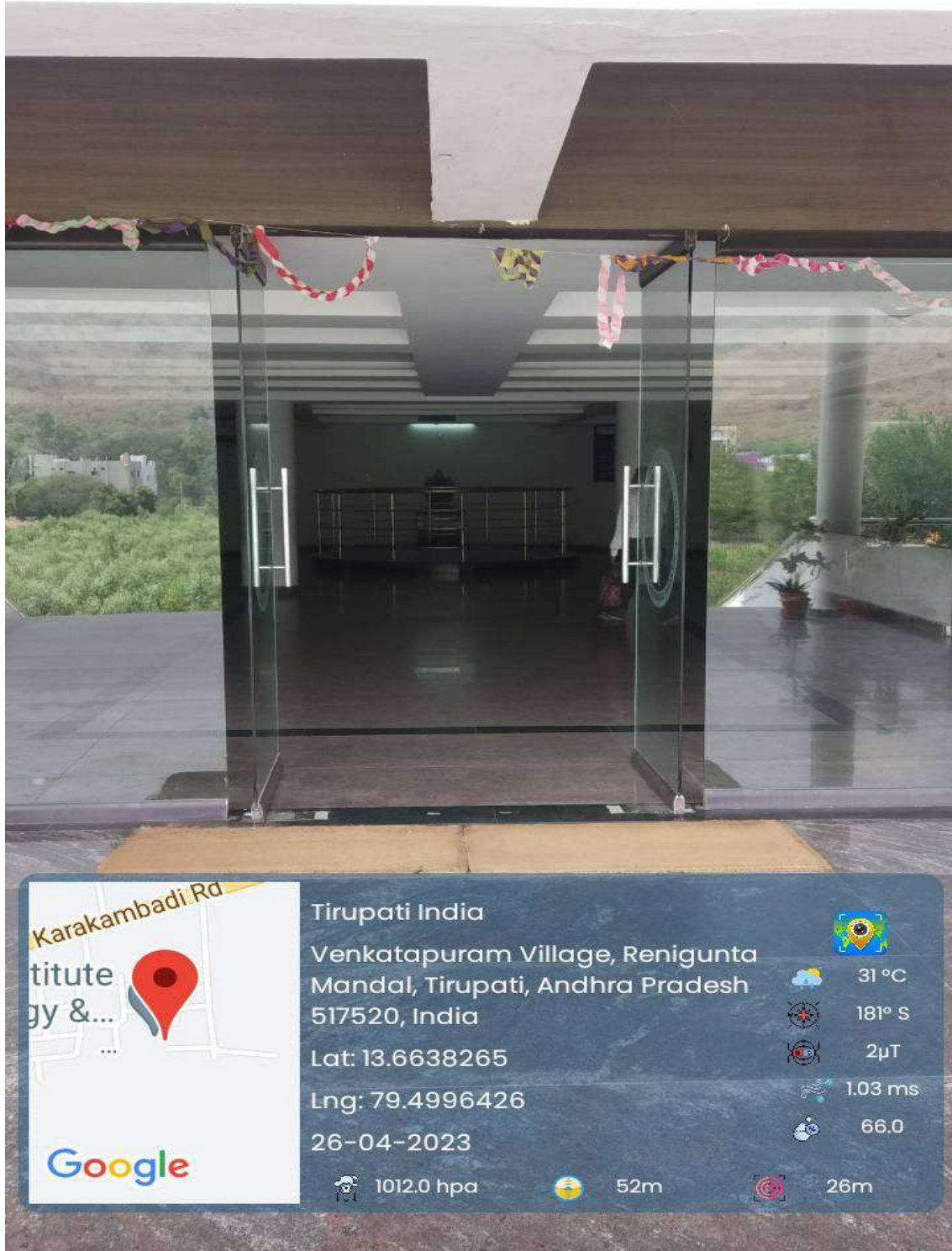


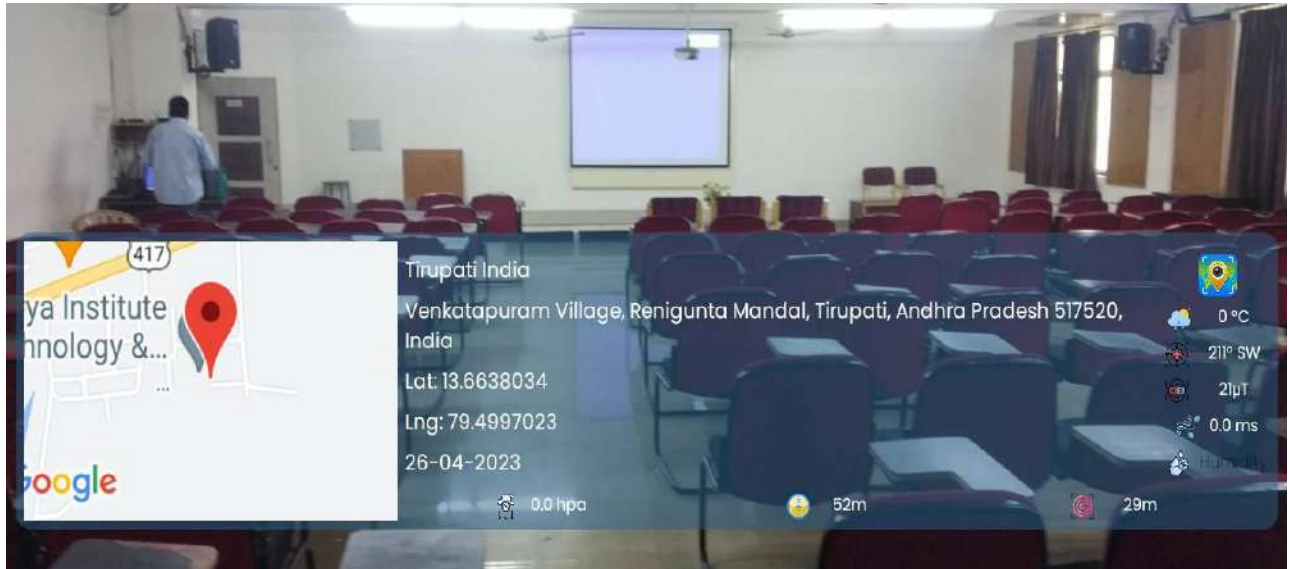
**ANNAMACHARYA INSTITUTE OF TECHNOLOGY AND SCIENCES::TIRUPATI
(AUTONOMOUS)**

GEO TAGGED PHOTOS OF PHYSICAL FACILITIES

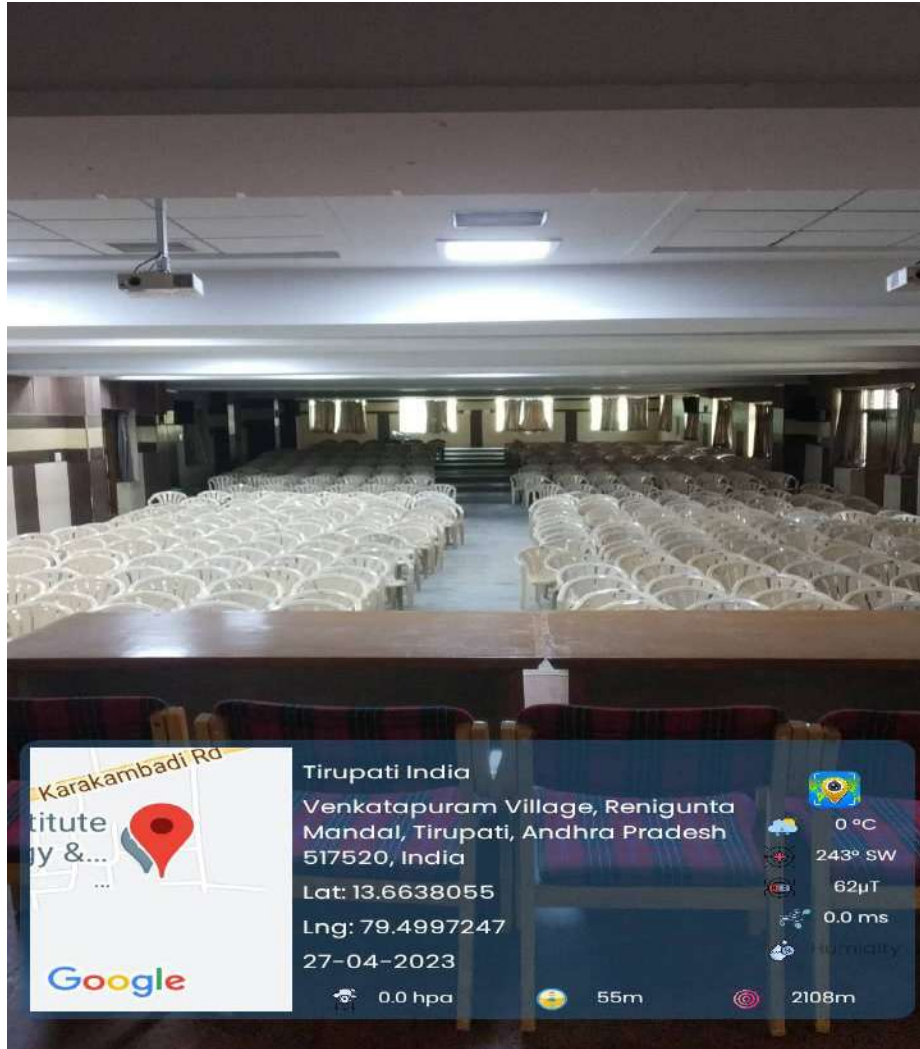


MAIN BUILDING ENTRANCE

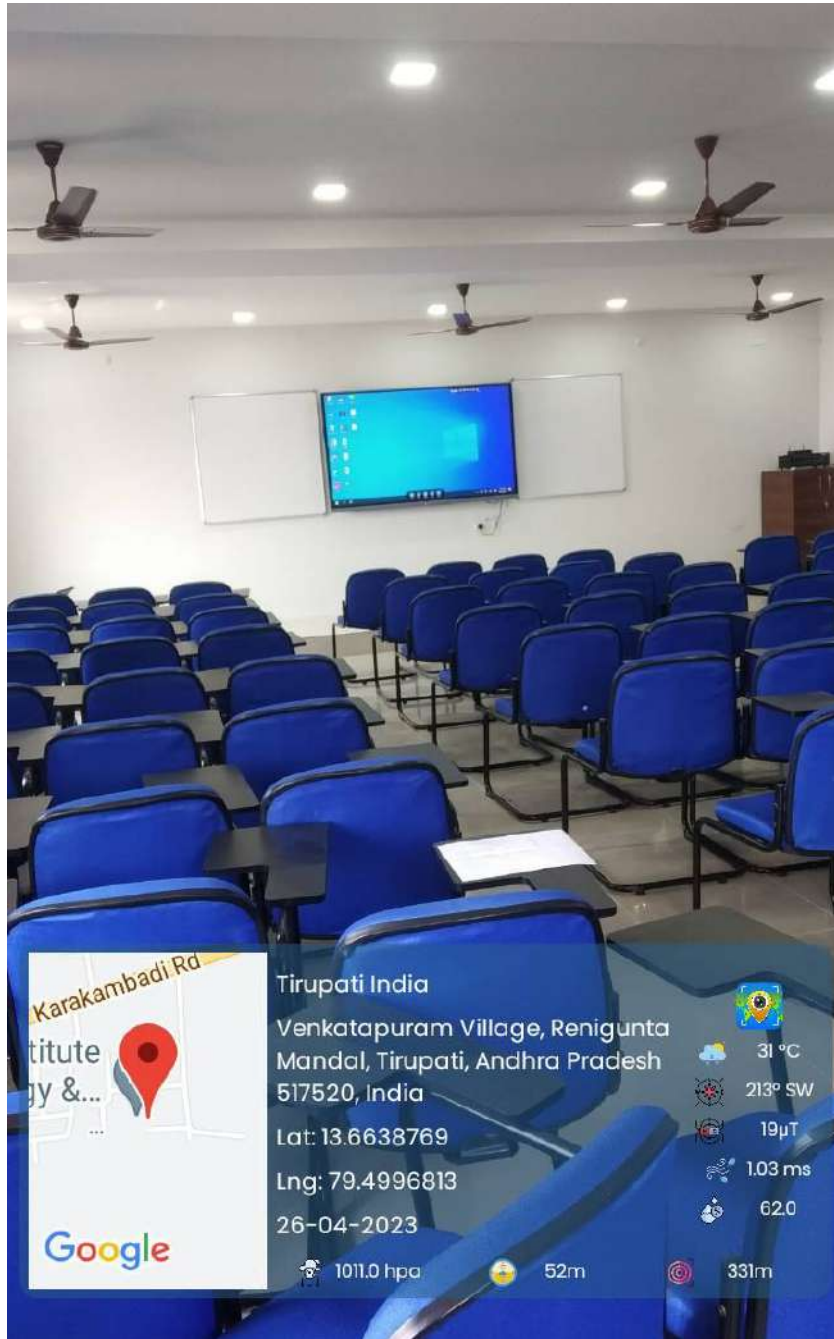
SEMINAR HALL-1



SEMINAR HALL-2




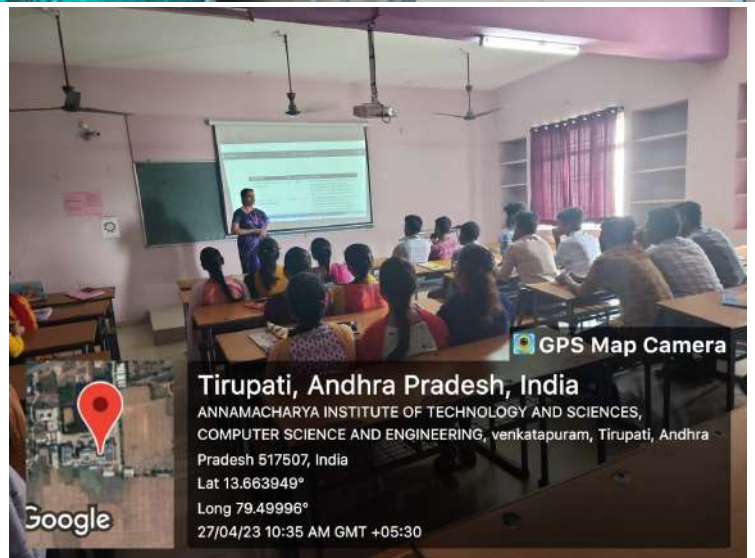
SEMINAR HALL-3


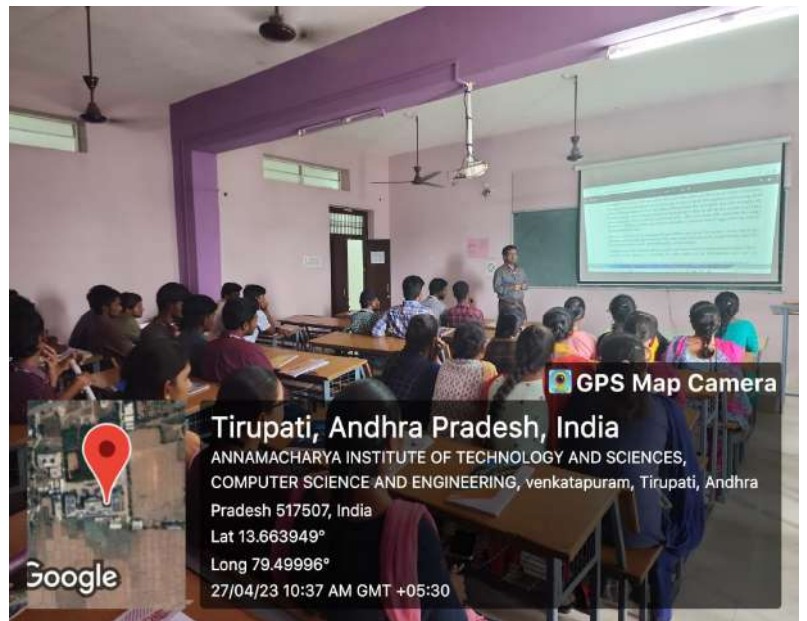




CLASS ROOMS










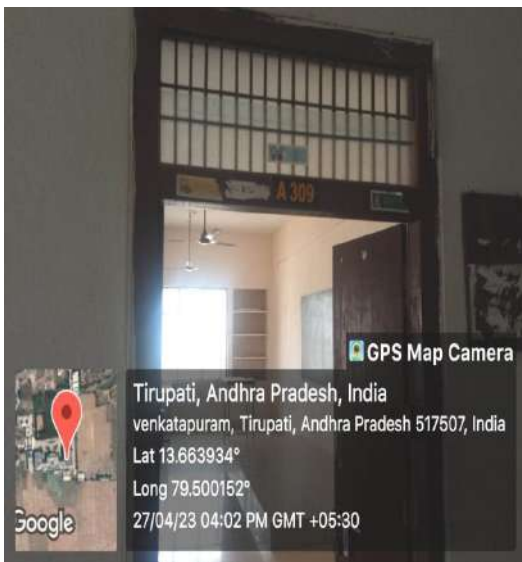




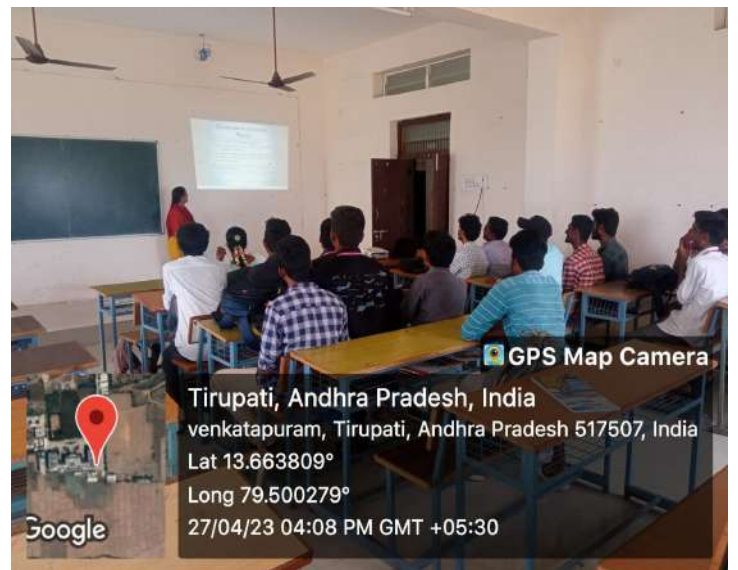
GPS Map Camera
Tirupati, Andhra Pradesh, India
ANNAMACHARYA INSTITUTE OF TECHNOLOGY AND SCIENCES,
COMPUTER SCIENCE AND ENGINEERING, venkatapuram, Tirupati,
Andhra Pradesh 517507, India
Lat 13.663949°
Long 79.49996°
26/04/23 04:05 PM GMT +05:30



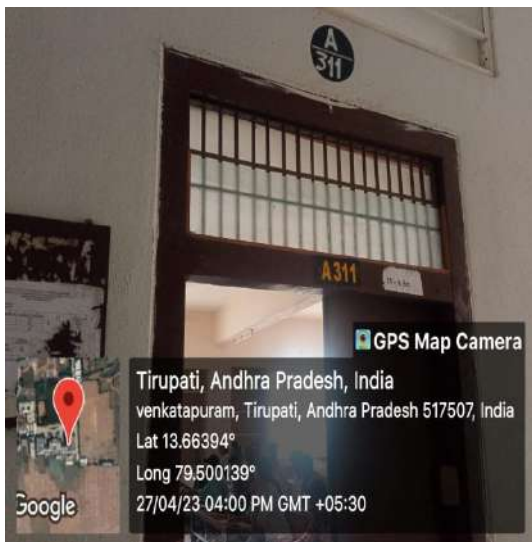
GPS Map Camera
Tirupati, Andhra Pradesh, India
ANNAMACHARYA INSTITUTE OF TECHNOLOGY AND SCIENCES,
COMPUTER SCIENCE AND ENGINEERING, venkatapuram, Tirupati, Andhra
Pradesh 517507, India
Lat 13.663949°
Long 79.49996°
26/04/23 04:06 PM GMT +05:30



GPS Map Camera
Tirupati, Andhra Pradesh, India
venkatapuram, Tirupati, Andhra Pradesh 517507, India
Lat 13.663934°
Long 79.500152°
27/04/23 04:02 PM GMT +05:30



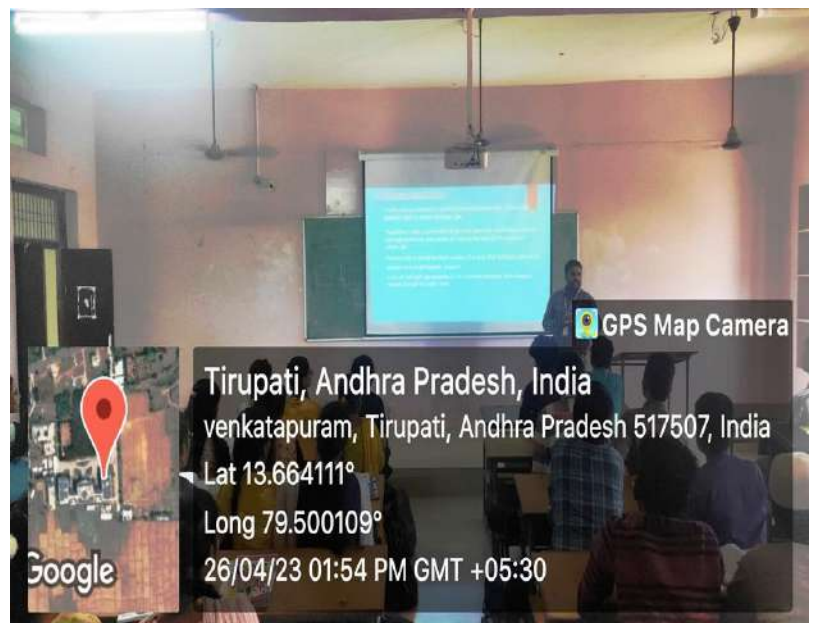
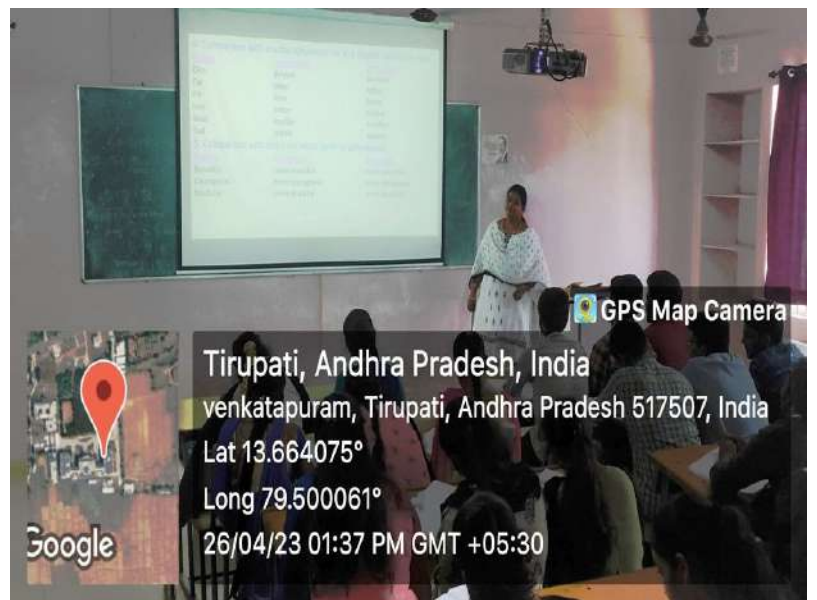
GPS Map Camera
Tirupati, Andhra Pradesh, India
venkatapuram, Tirupati, Andhra Pradesh 517507, India
Lat 13.663809°
Long 79.500279°
27/04/23 04:08 PM GMT +05:30



GPS Map Camera
Tirupati, Andhra Pradesh, India
venkatapuram, Tirupati, Andhra Pradesh 517507, India
Lat 13.66394°
Long 79.500139°
27/04/23 04:00 PM GMT +05:30


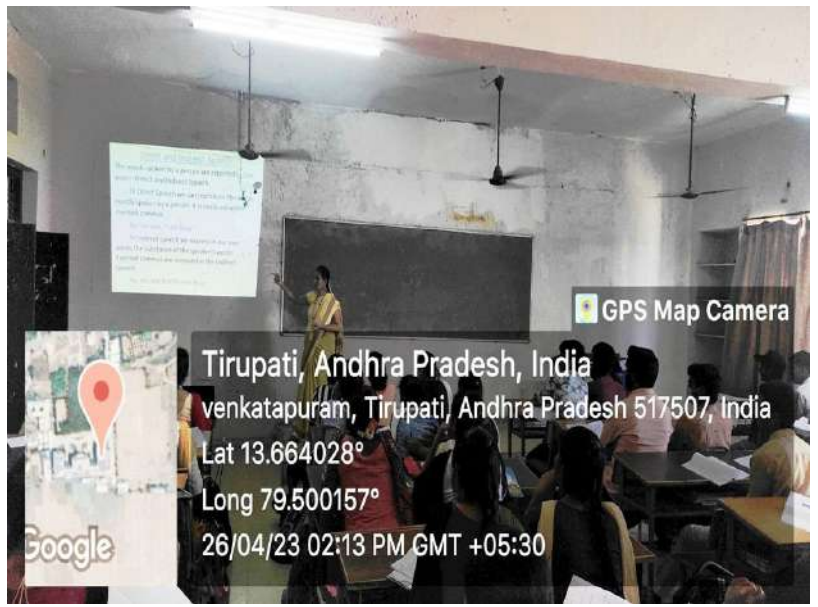


GPS Map Camera
Tirupati, Andhra Pradesh, India
venkatapuram, Tirupati, Andhra Pradesh 517507, India
Lat 13.663975°
Long 79.500126°
27/04/23 03:59 PM GMT +05:30





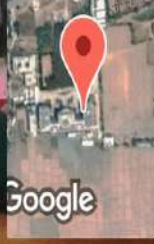
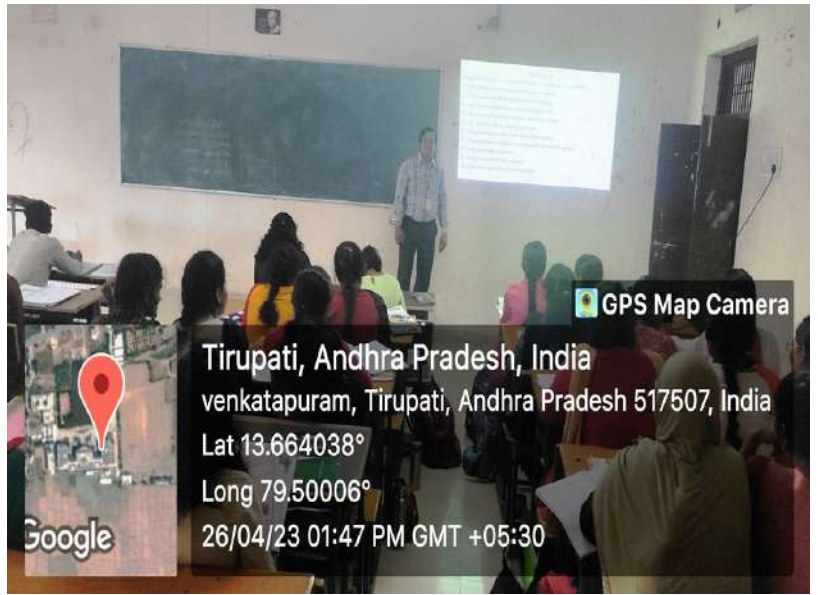
Tirupati, Andhra Pradesh, India
venkatapuram, Tirupati, Andhra Pradesh 517507, India
Lat 13.664411°
Long 79.500148°
26/04/23 02:13 PM GMT +05:30



Tirupati, Andhra Pradesh, India
venkatapuram, Tirupati, Andhra Pradesh 517507, India
Lat 13.664028°
Long 79.500157°
26/04/23 02:13 PM GMT +05:30



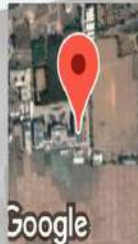
Tirupati, Andhra Pradesh, India
venkatapuram, Tirupati, Andhra Pradesh 517507, India
Lat 13.66433°
Long 79.500142°
26/04/23 05:53 PM GMT +05:30



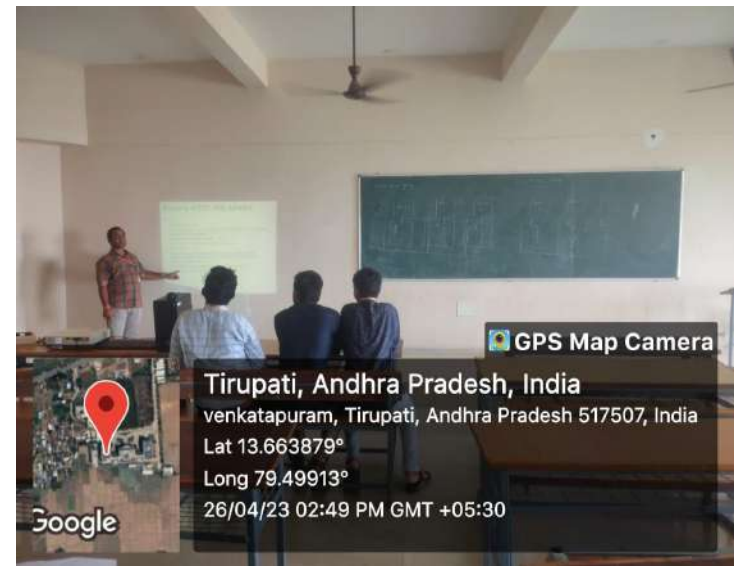
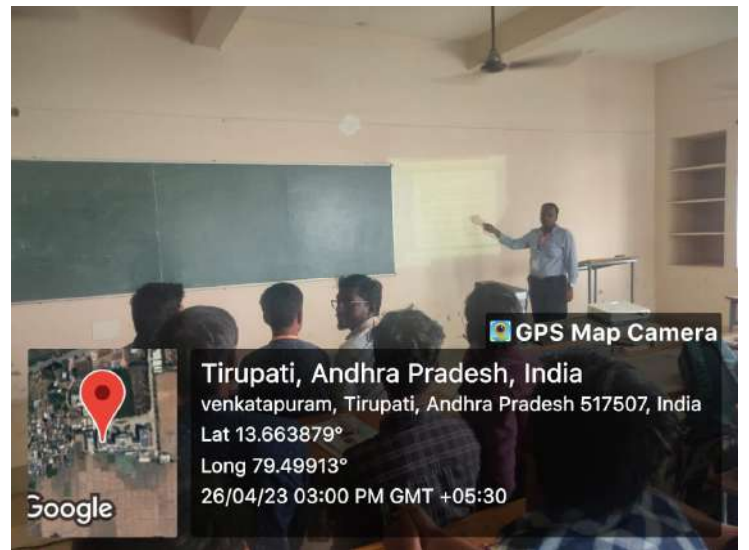
Tirupati, Andhra Pradesh, India
venkatapuram, Tirupati, Andhra Pradesh 517507, India
Lat 13.664038°
Long 79.50006°
26/04/23 01:47 PM GMT +05:30

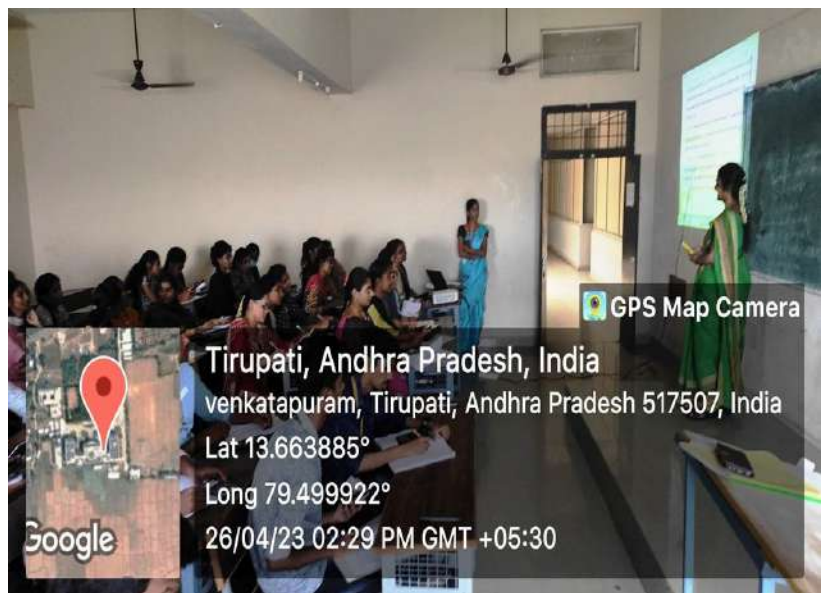
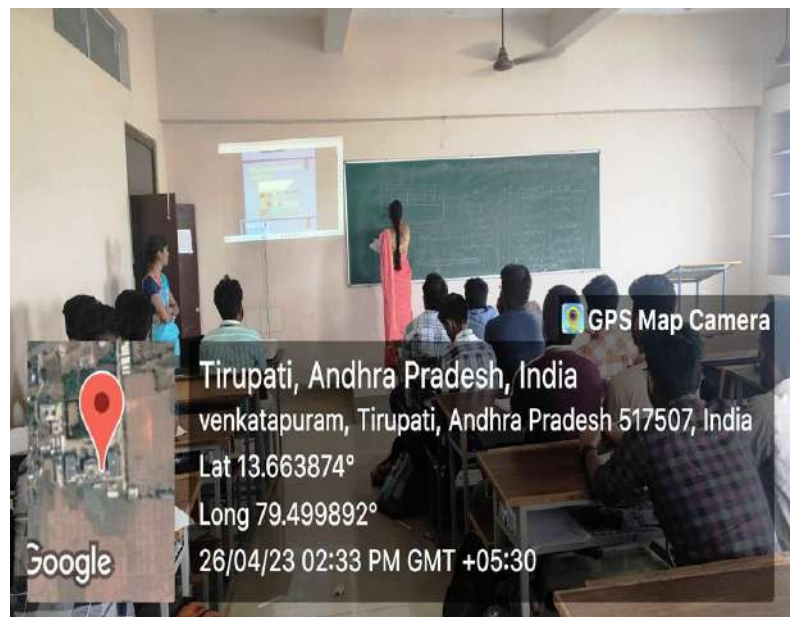


Tirupati, Andhra Pradesh, India
venkatapuram, Tirupati, Andhra Pradesh 517507, India
Lat 13.663975°
Long 79.50029°
26/04/23 11:46 AM GMT +05:30



Tirupati, Andhra Pradesh, India
venkatapuram, Tirupati, Andhra Pradesh 517507, India
Lat 13.66395°
Long 79.500165°
26/04/23 11:56 AM GMT +05:30







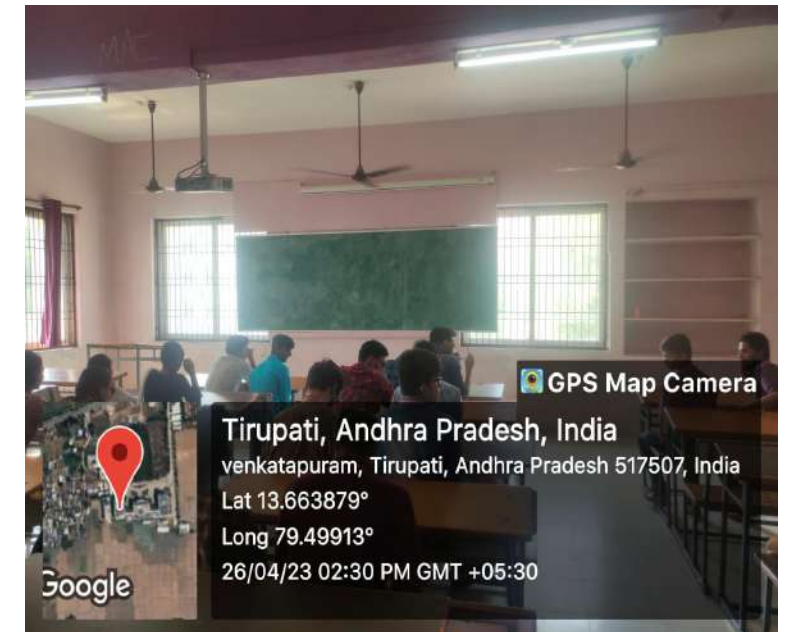
Tirupati, Andhra Pradesh, India
venkatapuram, Tirupati, Andhra Pradesh 517507, India
Lat 13.663887°
Long 79.499924°
26/04/23 02:44 PM GMT +05:30



Tirupati, Andhra Pradesh, India
venkatapuram, Tirupati, Andhra Pradesh 517507, India
Lat 13.663887°
Long 79.499924°
26/04/23 02:44 PM GMT +05:30



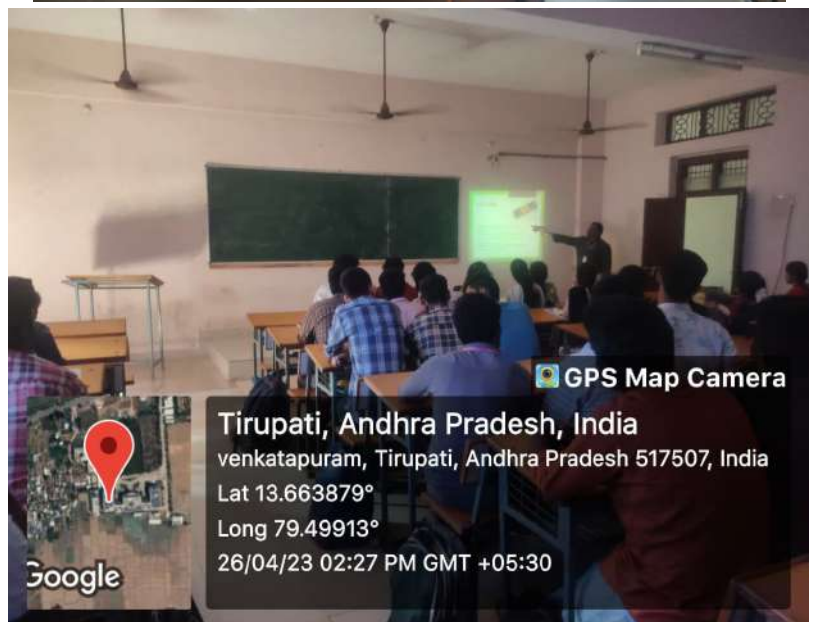
Tirupati, Andhra Pradesh, India
venkatapuram, Tirupati, Andhra Pradesh 517507, India
Lat 13.663879°
Long 79.49913°
26/04/23 04:56 PM GMT +05:30



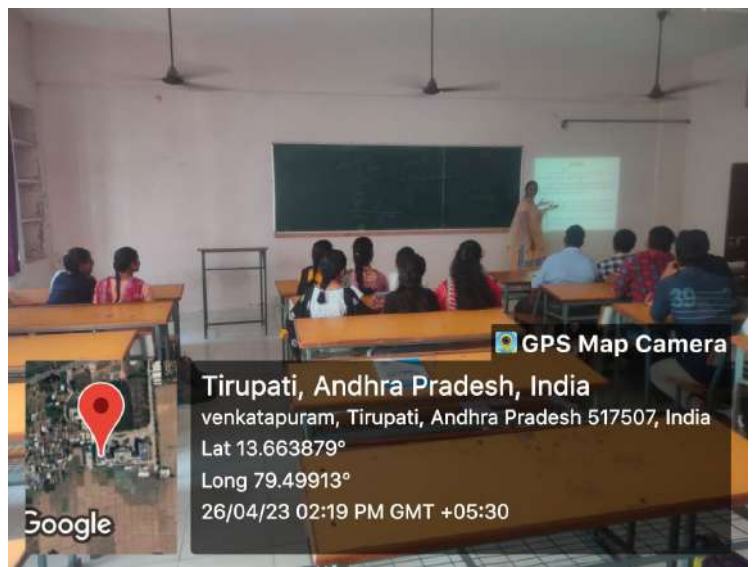
Tirupati, Andhra Pradesh, India
venkatapuram, Tirupati, Andhra Pradesh 517507, India
Lat 13.663879°
Long 79.49913°
26/04/23 02:30 PM GMT +05:30

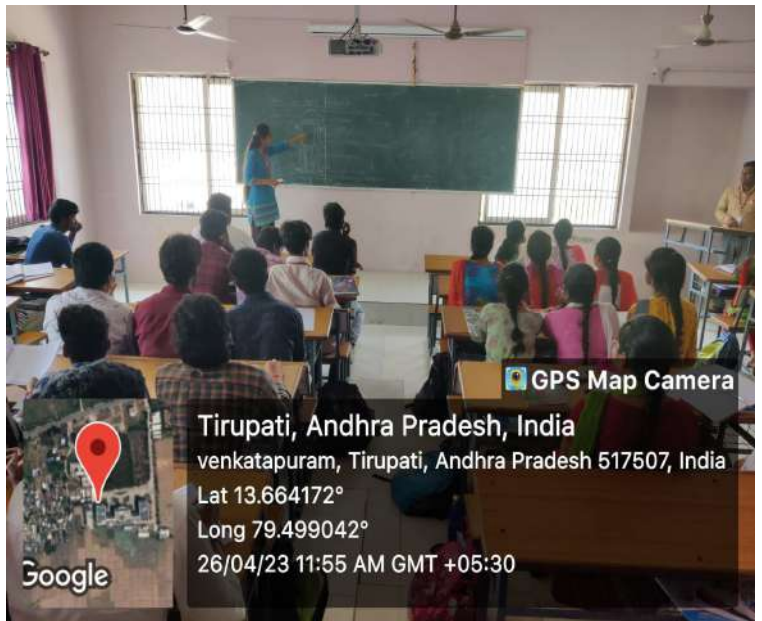
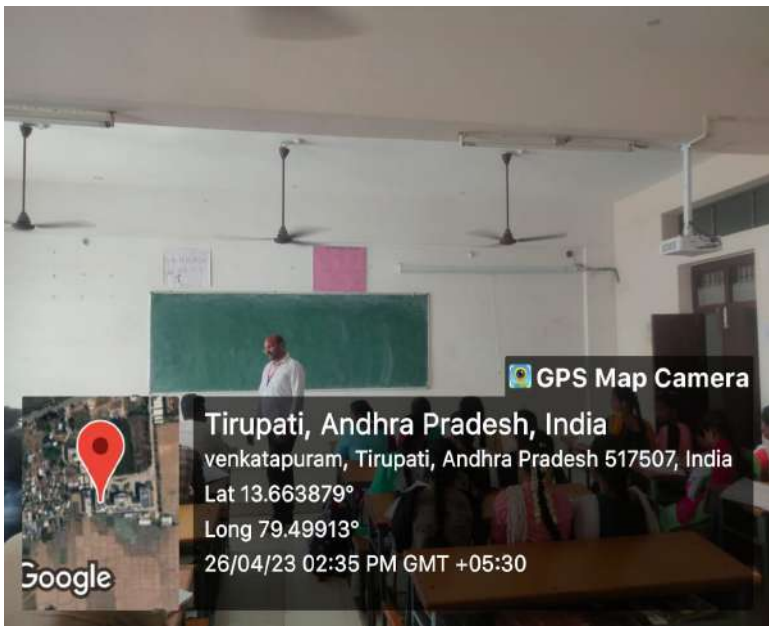


Tirupati, Andhra Pradesh, India
venkatapuram, Tirupati, Andhra Pradesh 517507, India
Lat 13.663879°
Long 79.49913°
26/04/23 04:58 PM GMT +05:30



Tirupati, Andhra Pradesh, India
venkatapuram, Tirupati, Andhra Pradesh 517507, India
Lat 13.663879°
Long 79.49913°
26/04/23 02:27 PM GMT +05:30







GPS Map Camera
Tirupati, Andhra Pradesh, India
venkatapuram, Tirupati, Andhra Pradesh 517507, India
Lat 13.663878°
Long 79.499105°
26/04/23 01:08 PM GMT +05:30



GPS Map Camera
Tirupati, Andhra Pradesh, India
venkatapuram, Tirupati, Andhra Pradesh 517507, India
Lat 13.663891°
Long 79.499068°
26/04/23 01:00 PM GMT +05:30



GPS Map Camera
Tirupati, Andhra Pradesh, India
venkatapuram, Tirupati, Andhra Pradesh 517507, India
Lat 13.663864°
Long 79.499118°
26/04/23 12:14 PM GMT +05:30



GPS Map Camera
Tirupati, Andhra Pradesh, India
venkatapuram, Tirupati, Andhra Pradesh 517507, India
Lat 13.663883°
Long 79.499096°
26/04/23 12:49 PM GMT +05:30



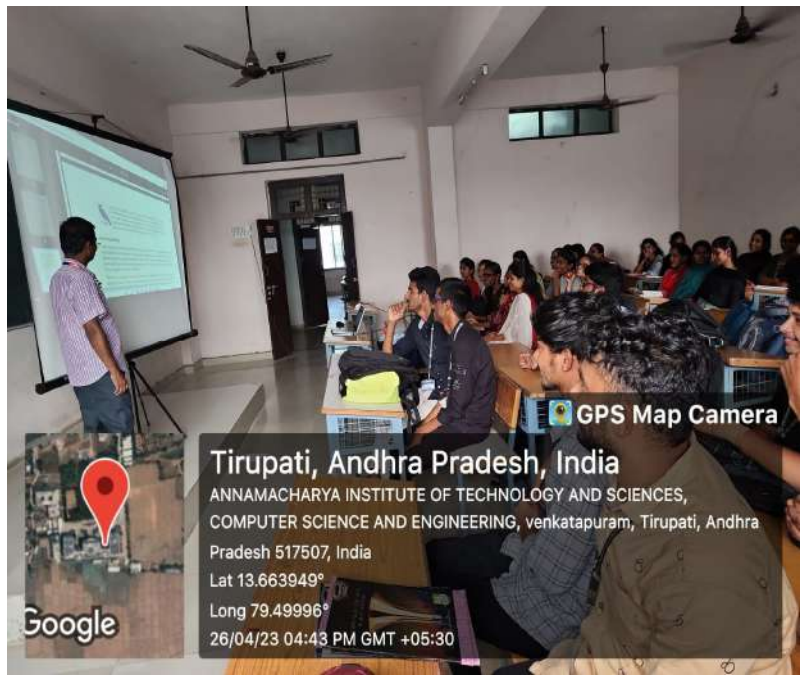
GPS Map Camera
Tirupati, Andhra Pradesh, India
ANNAMACHARYA INSTITUTE OF TECHNOLOGY AND SCIENCES,
COMPUTER SCIENCE AND ENGINEERING, venkatapuram, Tirupati,
Andhra Pradesh 517507, India
Lat 13.663949°
Long 79.499996°
26/04/23 04:36 PM GMT +05:30



GPS Map Camera
Tirupati, Andhra Pradesh, India
ANNAMACHARYA INSTITUTE OF TECHNOLOGY AND SCIENCES,
COMPUTER SCIENCE AND ENGINEERING, venkatapuram, Tirupati, Andhra
Pradesh 517507, India
Lat 13.663949°
Long 79.499996°
26/04/23 04:45 PM GMT +05:30



Tirupati, Andhra Pradesh, India
ANNAMACHARYA INSTITUTE OF TECHNOLOGY AND SCIENCES,
COMPUTER SCIENCE AND ENGINEERING, venkatapuram, Tirupati,
Andhra Pradesh 517507, India
Lat 13.663949°
Long 79.49996°
26/04/23 04:35 PM GMT +05:30



Tirupati, Andhra Pradesh, India
ANNAMACHARYA INSTITUTE OF TECHNOLOGY AND SCIENCES,
COMPUTER SCIENCE AND ENGINEERING, venkatapuram, Tirupati, Andhra
Pradesh 517507, India
Lat 13.663949°
Long 79.49996°
26/04/23 04:43 PM GMT +05:30



Tirupati, Andhra Pradesh, India
ANNAMACHARYA INSTITUTE OF TECHNOLOGY AND SCIENCES,
COMPUTER SCIENCE AND ENGINEERING, venkatapuram, Tirupati,
Andhra Pradesh 517507, India
Lat 13.663949°
Long 79.49996°
26/04/23 04:29 PM GMT +05:30



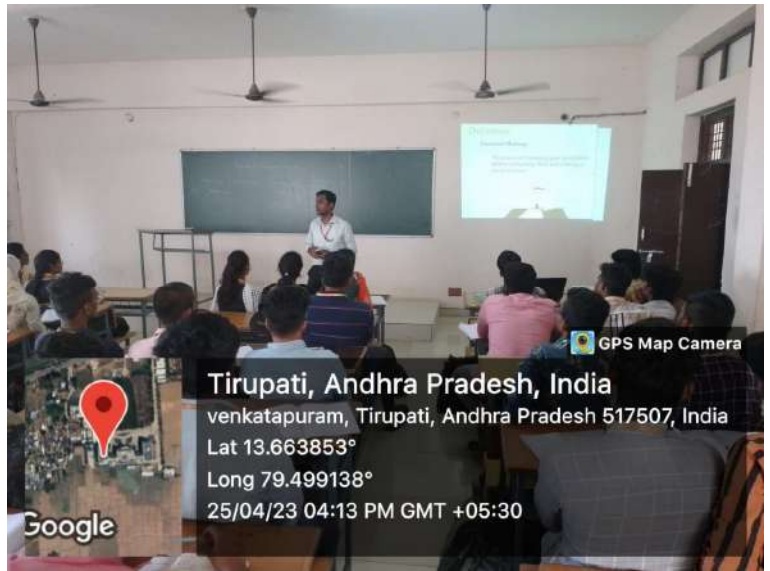
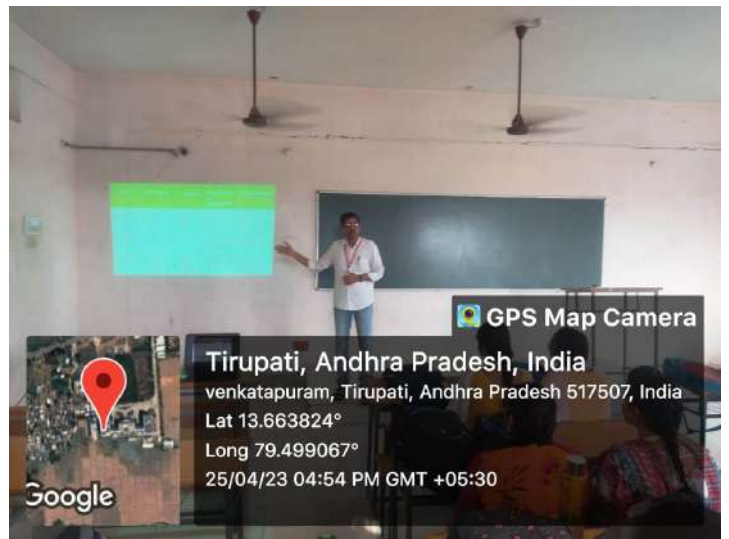
Tirupati, Andhra Pradesh, India
ANNAMACHARYA INSTITUTE OF TECHNOLOGY AND SCIENCES,
COMPUTER SCIENCE AND ENGINEERING, venkatapuram, Tirupati, Andhra
Pradesh 517507, India
Lat 13.663949°
Long 79.49996°
26/04/23 04:41 PM GMT +05:30



Tirupati, Andhra Pradesh, India
ANNAMACHARYA INSTITUTE OF TECHNOLOGY AND SCIENCES,
COMPUTER SCIENCE AND ENGINEERING, venkatapuram, Tirupati,
Andhra Pradesh 517507, India
Lat 13.663949°
Long 79.49996°
26/04/23 04:38 PM GMT +05:30



Tirupati, Andhra Pradesh, India
ANNAMACHARYA INSTITUTE OF TECHNOLOGY AND SCIENCES,
COMPUTER SCIENCE AND ENGINEERING, venkatapuram, Tirupati, Andhra
Pradesh 517507, India
Lat 13.663949°
Long 79.49996°
26/04/23 04:50 PM GMT +05:30



CONFERENCE HALL-1



CONFERENCE HALL-2




Drawing Halls

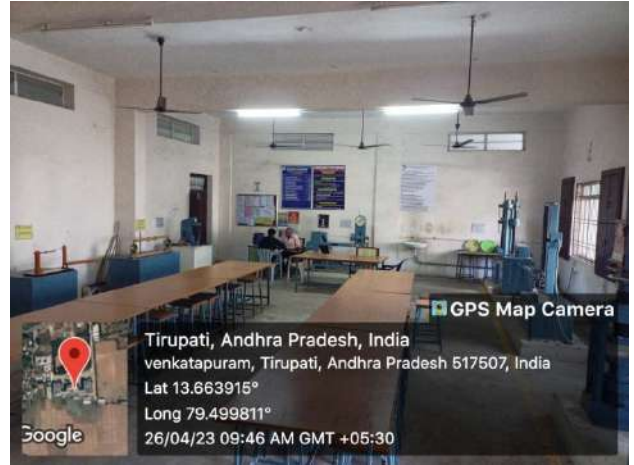


LABORATORIES

DEPARTMENT OF CIVIL ENGINEERING



SOIL MECHANICS LAB



STRENGTH OF MATERIALS LAB



SURVEYING LAB



TRANSPORTATION ENGINEERING LAB



ENVIRONMENTAL ENGINEERING LAB



ENGINEERING GEOLOGY LAB



GPS Map Camera
 Tirupati, Andhra Pradesh, India
 venkatapuram, Tirupati, Andhra Pradesh 517507, India
 Lat 13.664033°
 Long 79.500041°
 26/04/23 10:20 AM GMT +05:30

CONCRETE TECHNOLOGY LAB

DEPARTMENT OF COMPUTER SCIENCE AND ENGINEERING



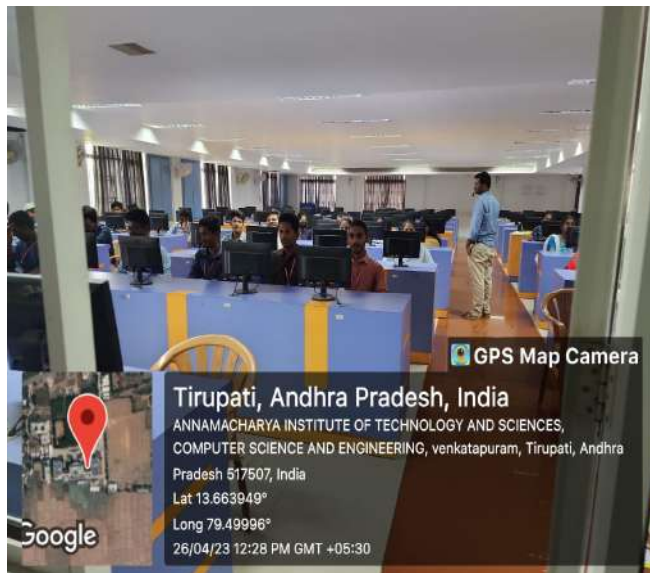
GPS Map Camera
 Tirupati, Andhra Pradesh, India
 ANNAMACHARYA INSTITUTE OF TECHNOLOGY AND SCIENCES,
 COMPUTER SCIENCE AND ENGINEERING, venkatapuram, Tirupati, Andhra
 Pradesh 517507, India
 Lat 13.663949°
 Long 79.49996°
 26/04/23 12:11 PM GMT +05:30

A-BLOCK VINT CERF LAB



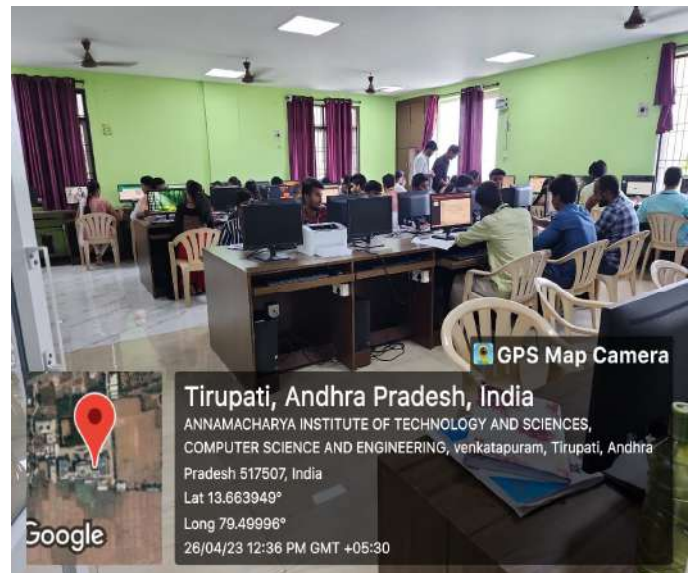
GPS Map Camera
 Tirupati, Andhra Pradesh, India
 ANNAMACHARYA INSTITUTE OF TECHNOLOGY AND SCIENCES,
 COMPUTER SCIENCE AND ENGINEERING, venkatapuram, Tirupati, Andhra
 Pradesh 517507, India
 Lat 13.663949°
 Long 79.49996°
 26/04/23 12:25 PM GMT +05:30

B-BLOCK GOSLING LAB



GPS Map Camera
 Tirupati, Andhra Pradesh, India
 ANNAMACHARYA INSTITUTE OF TECHNOLOGY AND SCIENCES,
 COMPUTER SCIENCE AND ENGINEERING, venkatapuram, Tirupati, Andhra
 Pradesh 517507, India
 Lat 13.663949°
 Long 79.49996°
 26/04/23 12:28 PM GMT +05:30

B-BLOCK RITCHIE LAB



GPS Map Camera
 Tirupati, Andhra Pradesh, India
 ANNAMACHARYA INSTITUTE OF TECHNOLOGY AND SCIENCES,
 COMPUTER SCIENCE AND ENGINEERING, venkatapuram, Tirupati, Andhra
 Pradesh 517507, India
 Lat 13.663949°
 Long 79.49996°
 26/04/23 12:36 PM GMT +05:30

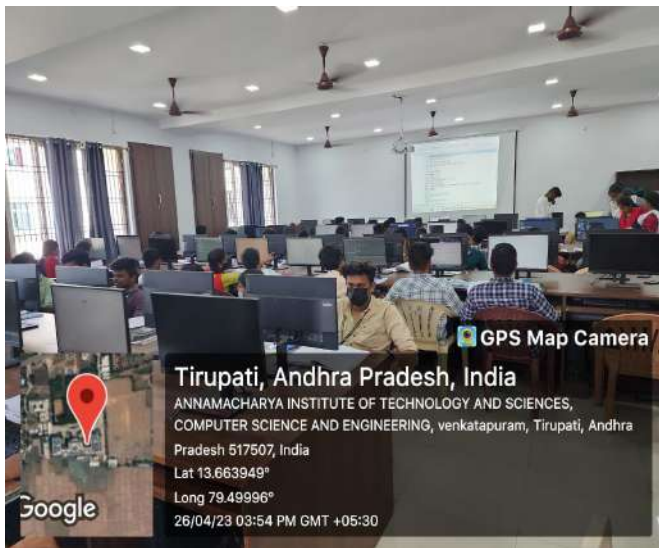
C-BLOCK TIM BERNERS LEE LAB



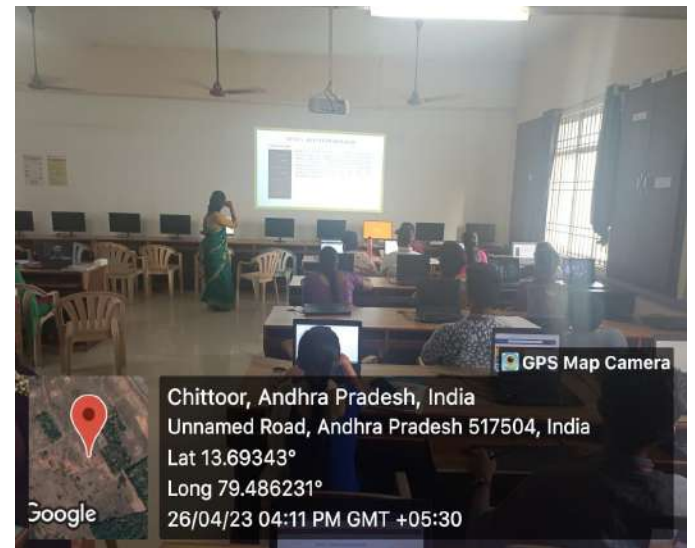
C-BLOCK AHO ULLMAN LAB



D- LAB JOHN MCCARTHY LAB

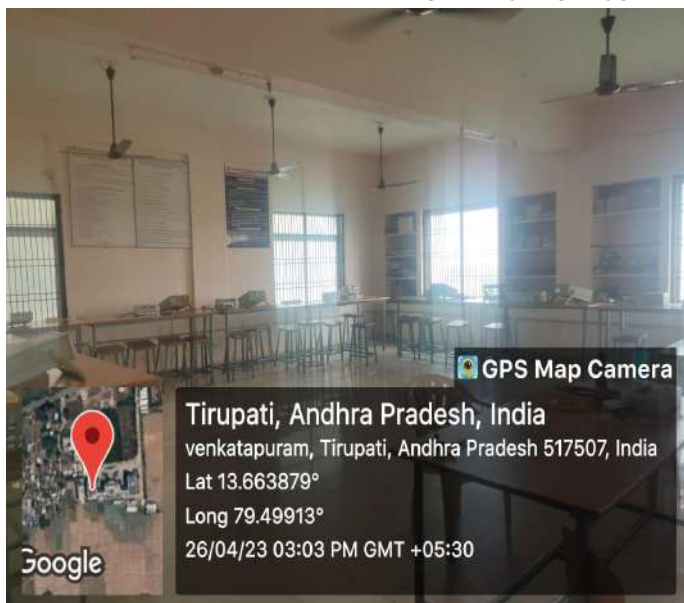


E- LAB JEOFEREY HINTON LAB



CM'S SKILL EXCELLENCE CENTER

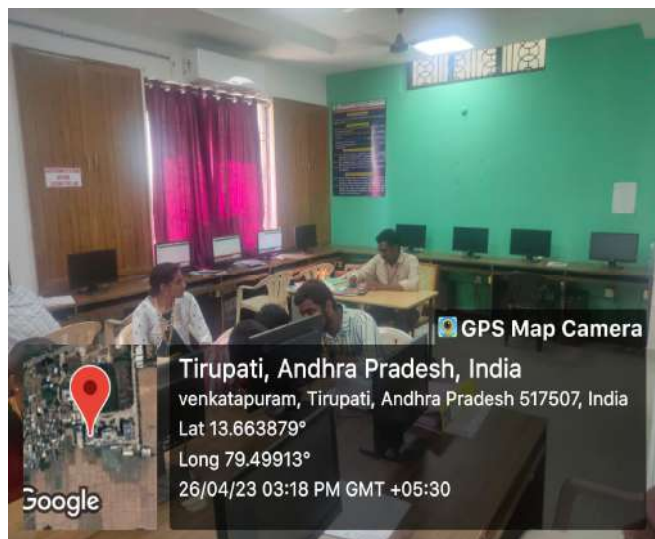
DEPARTMENT OF ELECTRONICS AND COMMUNICATIONS ENGINEERING



ELECTRONIC DEVICES AND CIRCUITS LAB



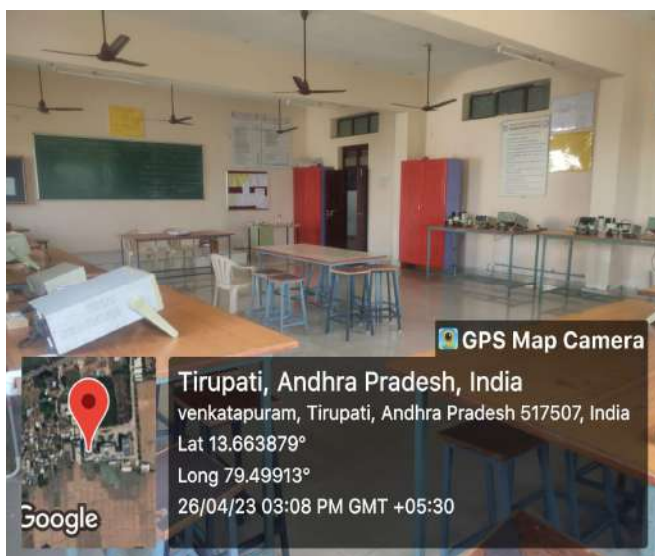
IC APPLICATIONS LAB



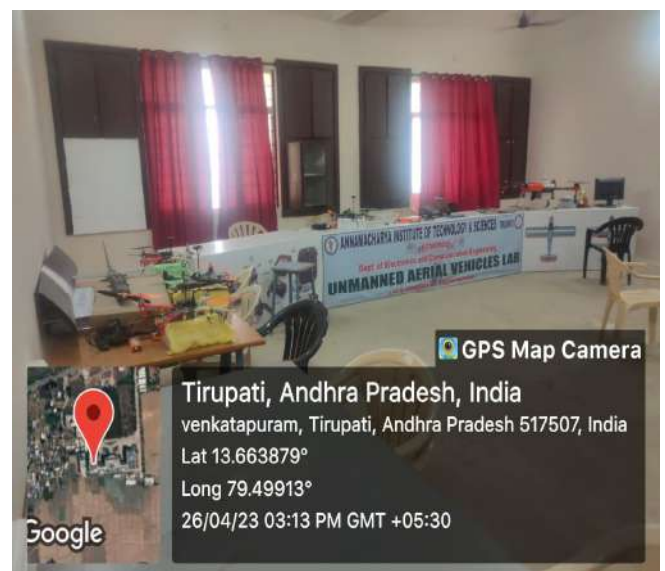
SIGNAL PROCESSING AND VLSI LAB



MICROPROCESSORS AND MICROCONTROLLERS LAB

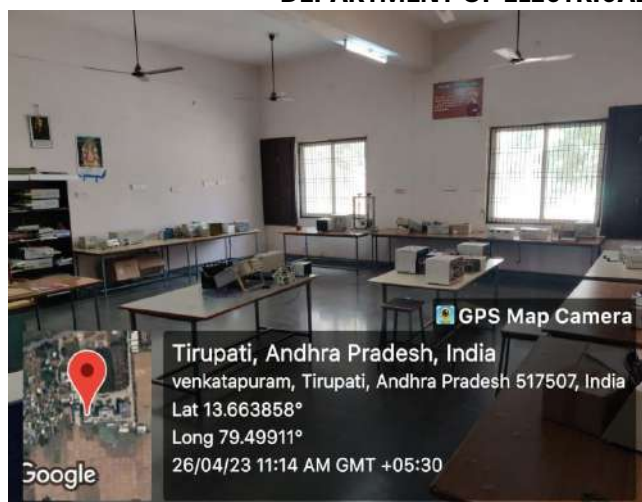


ANALOG AND DIGITAL COMMUNICATIONS LAB AND MWOC LAB

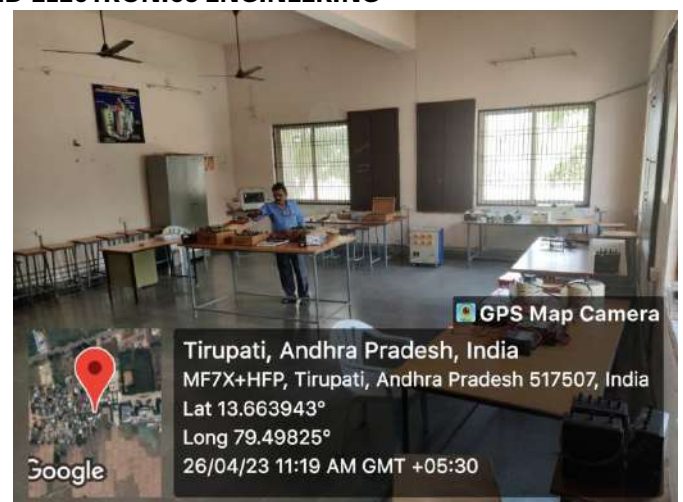


UNMANNED AERIAL VEHICLE (UAV) LAB

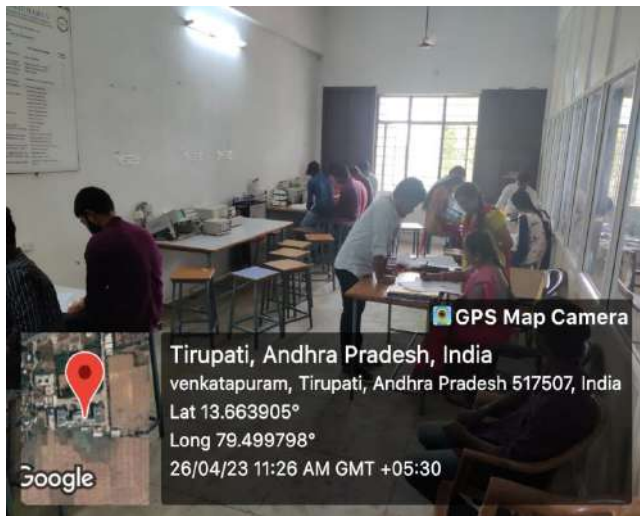
DEPARTMENT OF ELECTRICAL AND ELECTRONICS ENGINEERING



CONTROL SYSTEMS AND SIMULATION LAB & POWER ELECTRONICS & SIMULATION LAB



ELECTRICAL MEASUREMENTS LAB



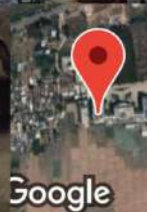
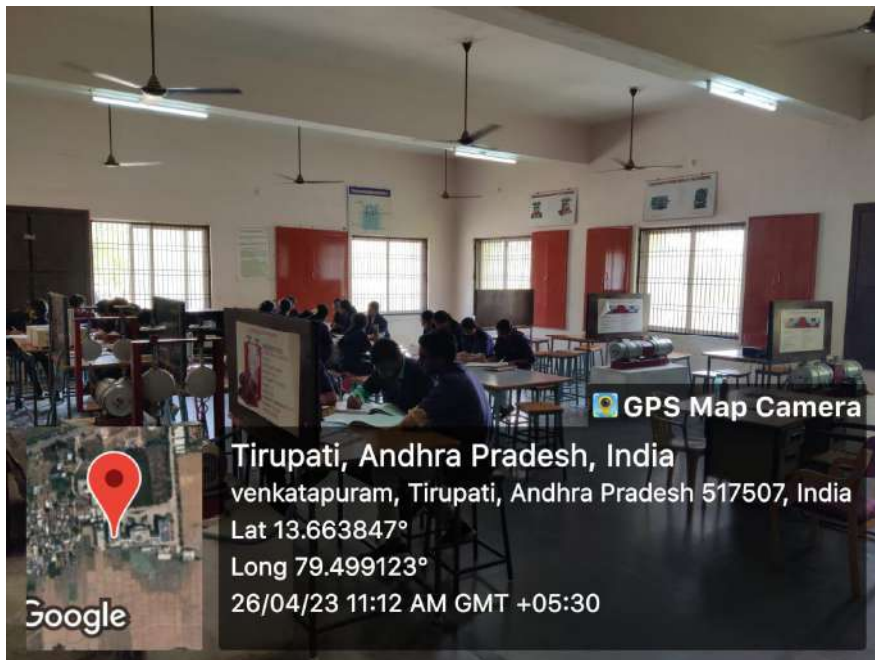
Tirupati, Andhra Pradesh, India
venkatapuram, Tirupati, Andhra Pradesh 517507, India
Lat 13.663905°
Long 79.499798°
26/04/23 11:26 AM GMT +05:30

POWER SYSTEMS AND SIMULATION & CIRCUITS AND SIMULATION LAB



Tirupati, Andhra Pradesh, India
venkatapuram, Tirupati, Andhra Pradesh 517507, India
Lat 13.663853°
Long 79.499109°
26/04/23 11:21 AM GMT +05:30

ELECTRICAL MACHINES-1 LAB



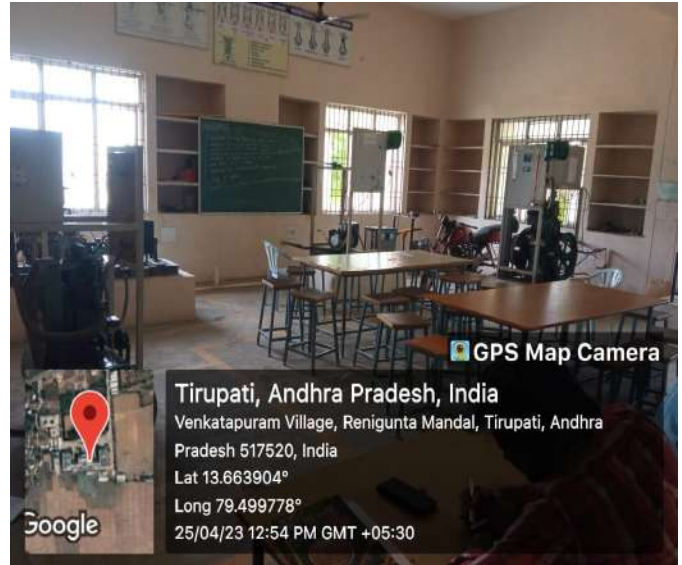
Tirupati, Andhra Pradesh, India
venkatapuram, Tirupati, Andhra Pradesh 517507, India
Lat 13.663847°
Long 79.499123°
26/04/23 11:12 AM GMT +05:30

ELECTRICAL MACHINES-II LAB

DEPARTMENT OF MECHANICAL ENGINEERING



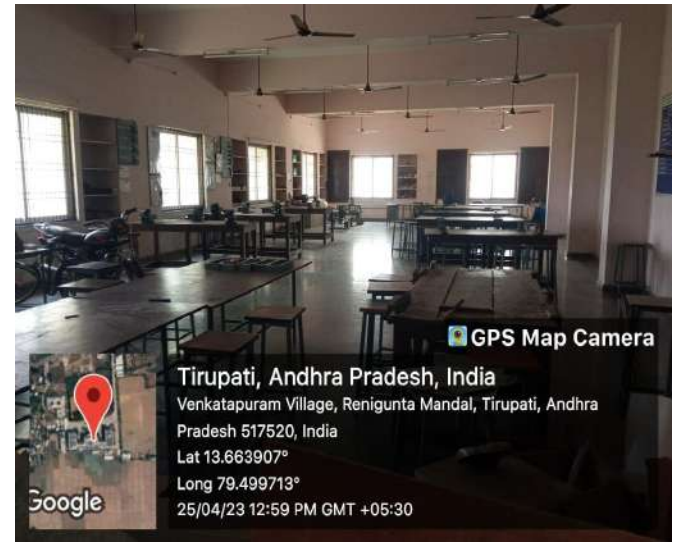
MACHINE TOOLS LAB



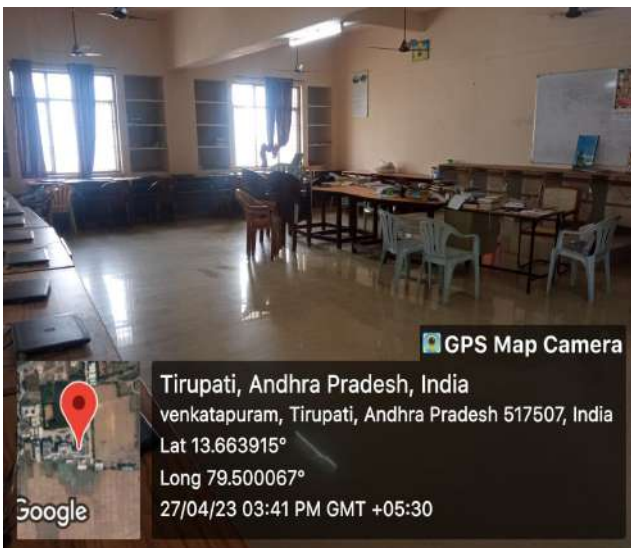
THERMAL ENGINEERING LAB



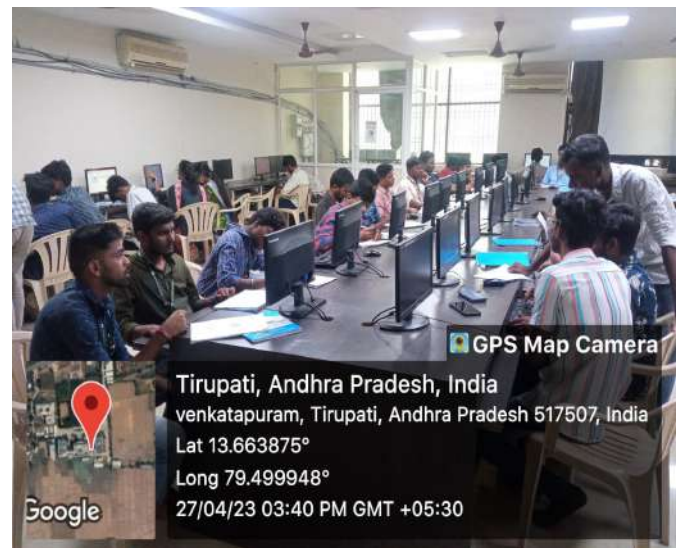
MANUFACTURING TECHNOLOGY LAB



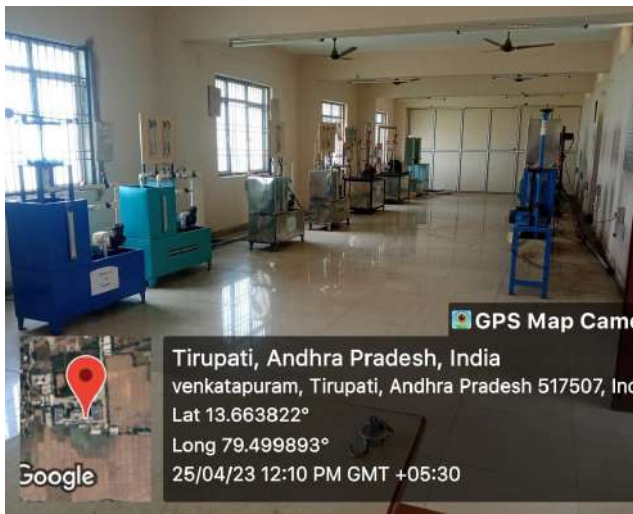
ENGINEERING WORKSHOP



DASSAULT LAB



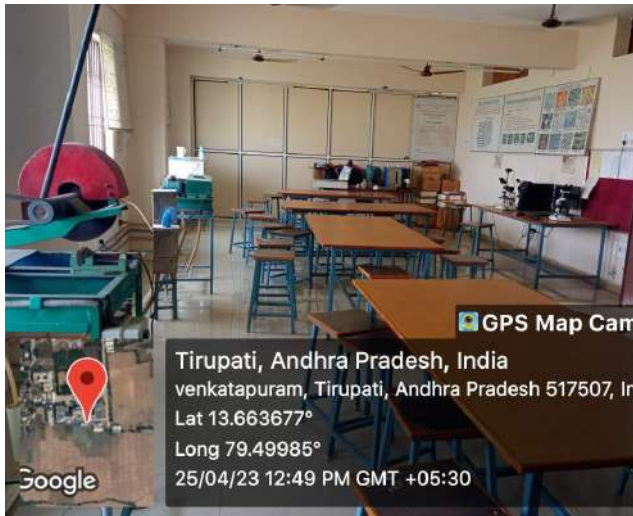
CAD/CAM LAB



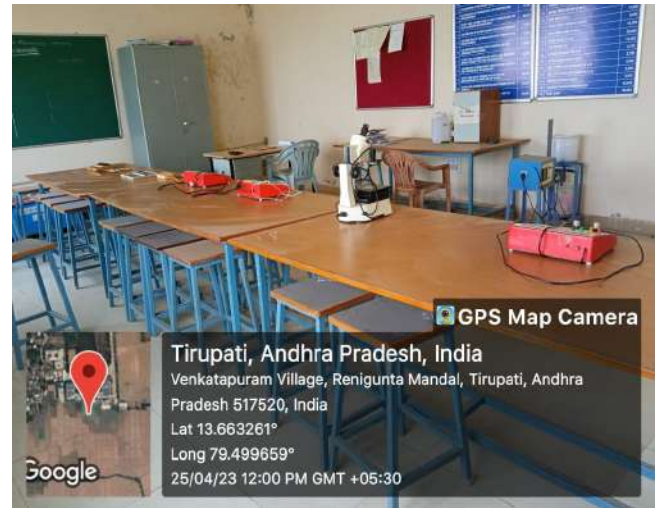
FLUID MECHANICS AND HYDRAULIC MACHINERY



HEAT TRANSFER LAB



MATERIAL SCIENCE LAB/CRYSTAL STRUCTURE LAB



METROLOGY AND MEASUREMENT LAB

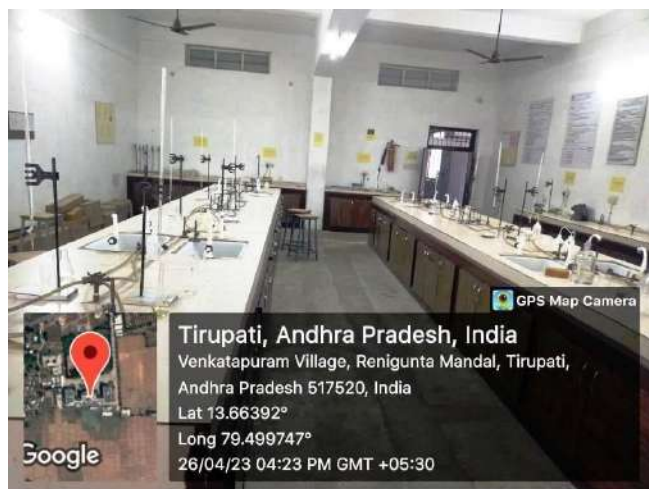
DEPARTMENT OF HUMANITIES AND BASIC SCIENCE



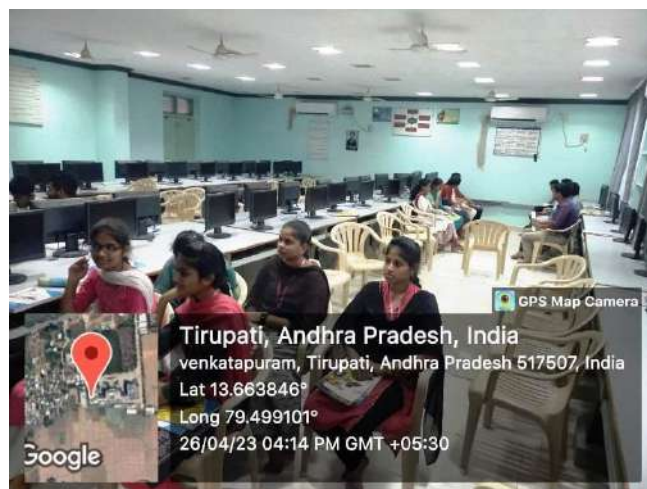
APPLIED PHYSICS LAB



ENGINEERING PHYSICS LAB




**CHEMISTRY LAB & ENGINEERING
CHEMISTRY LAB**

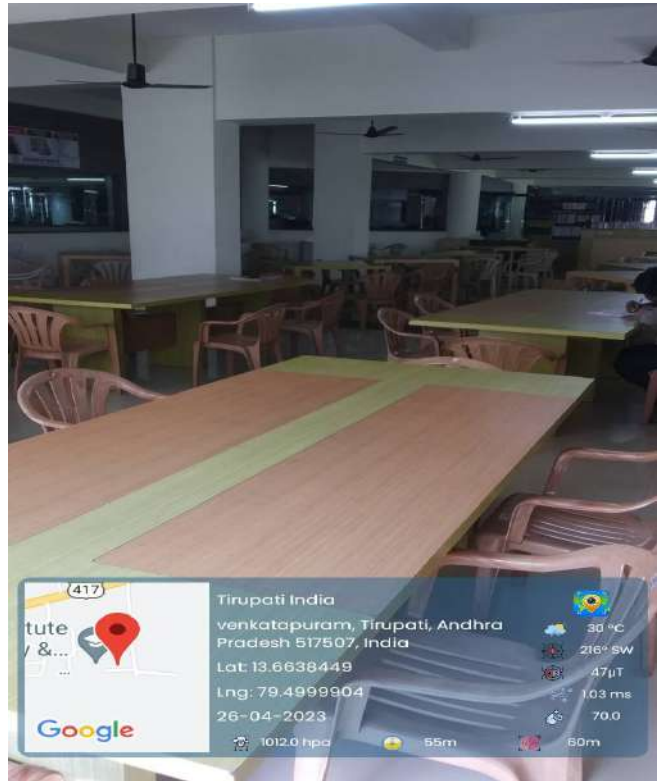


COMMUNICATIVE ENGLISH LAB

CENTRAL FACILITIES



LIBRARY



LIBRARY-READING ROOM




DIGITAL LIBRARY



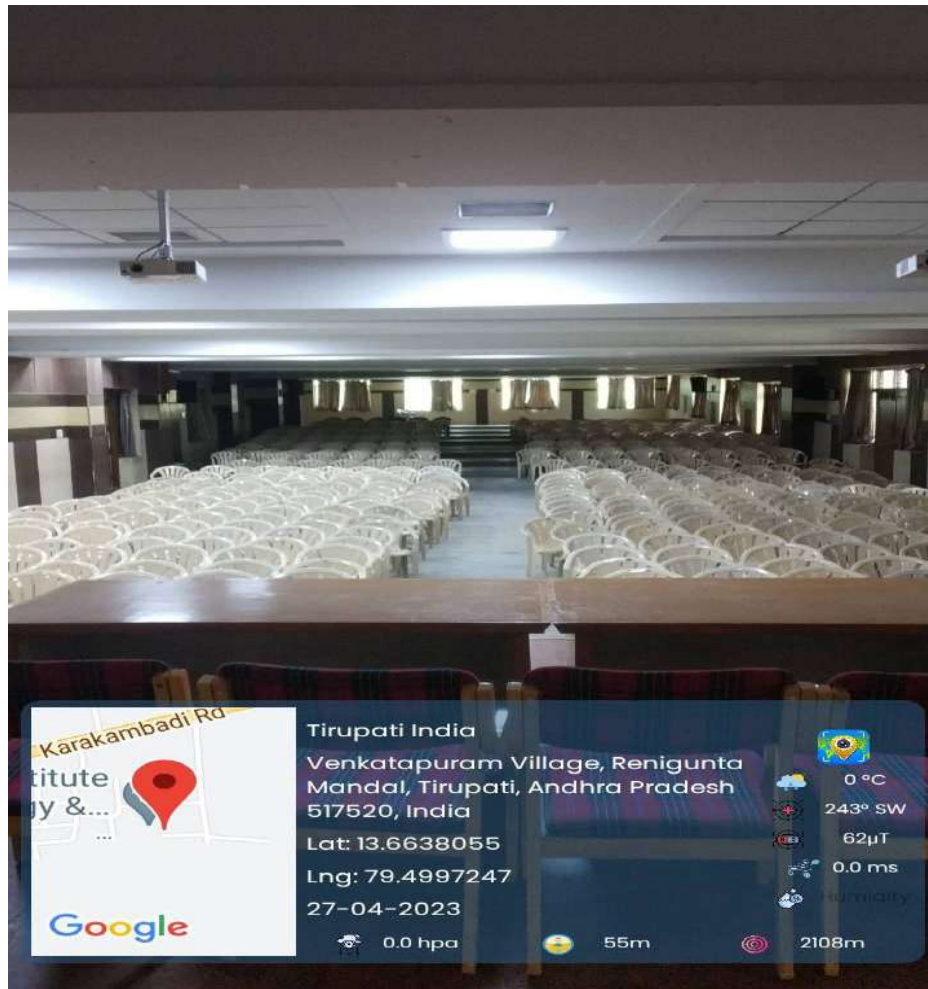
EXAM SACTION



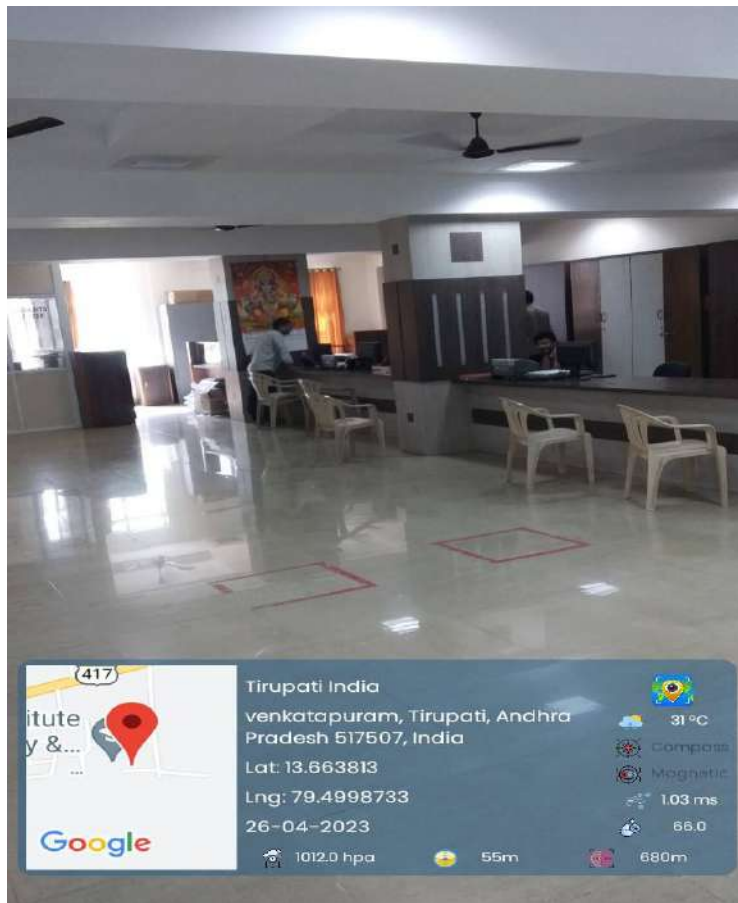
PLACEMENT CELL



PRINCIPAL ROOM



AUDITORIUM



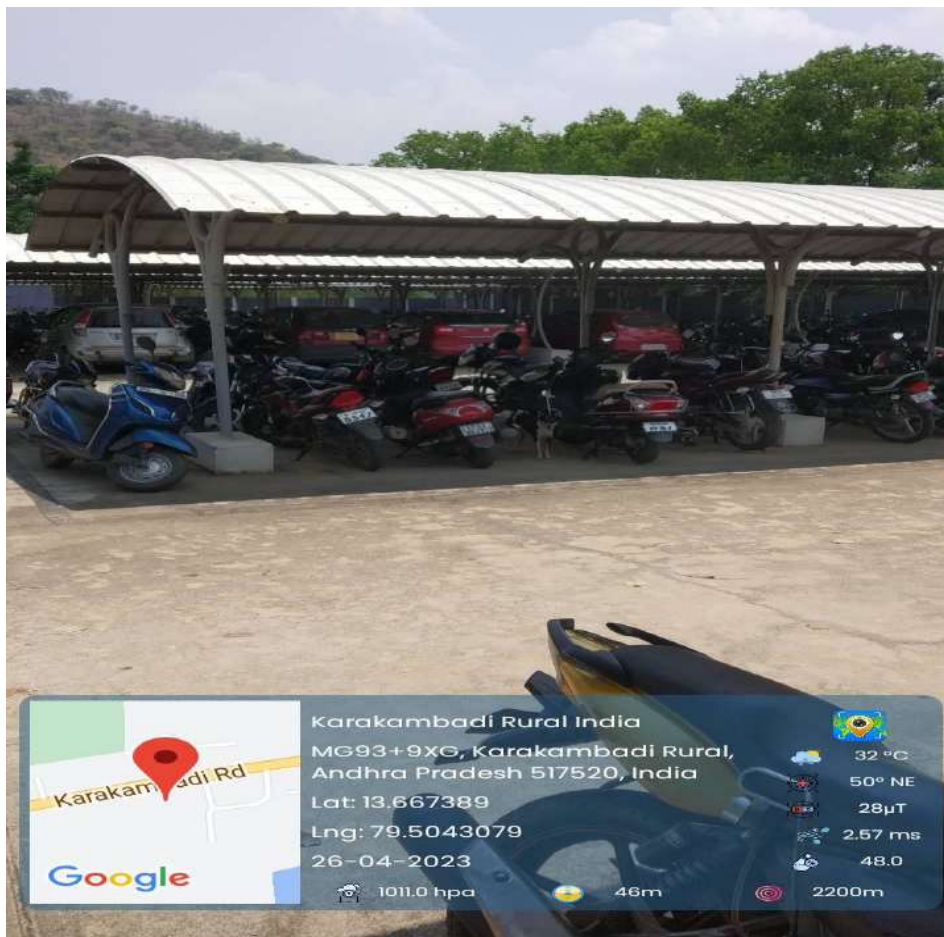
OFFICE



DINING HALL



CANTEEN



PARKING